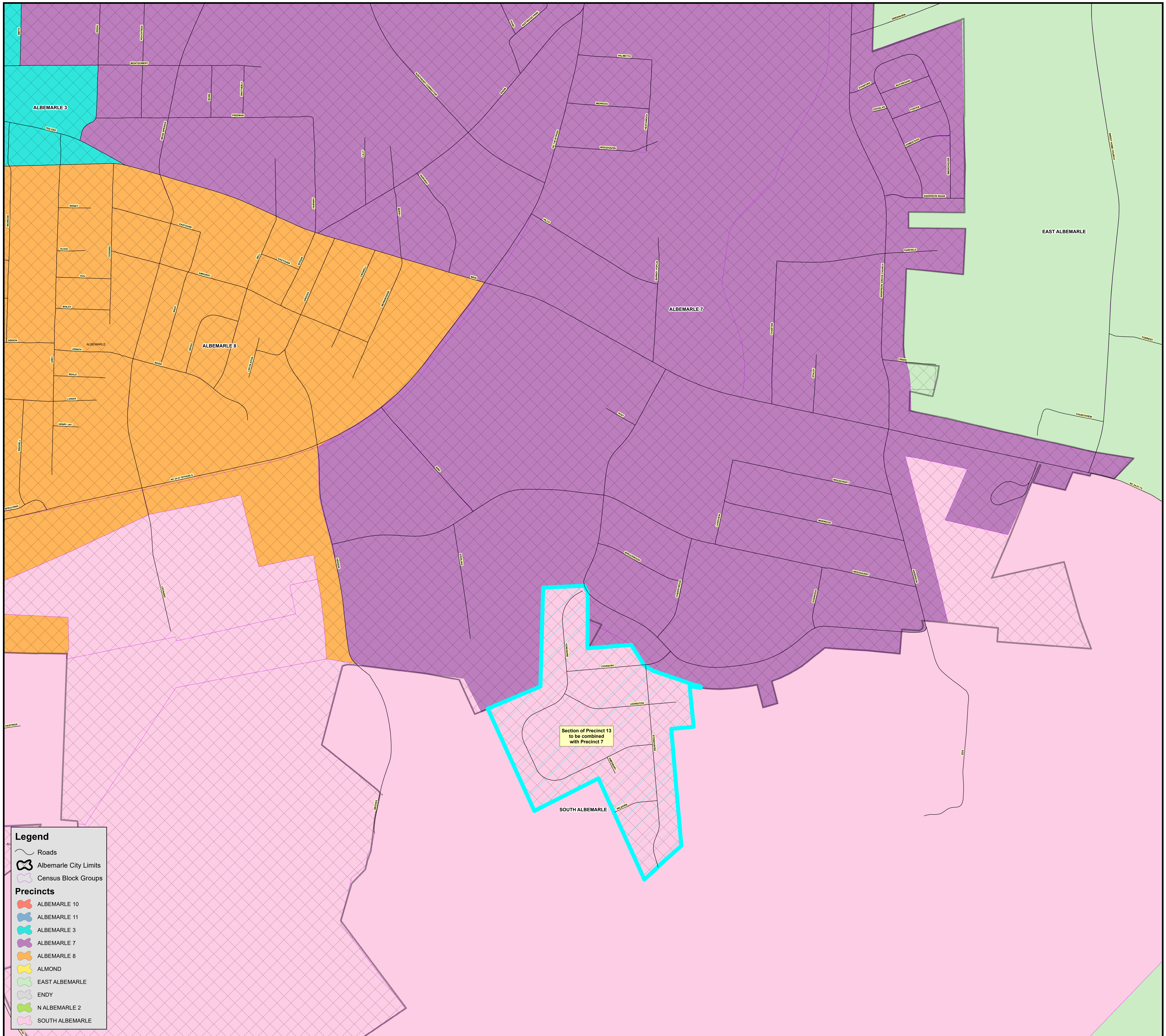


PROPOSED CHANGE #3



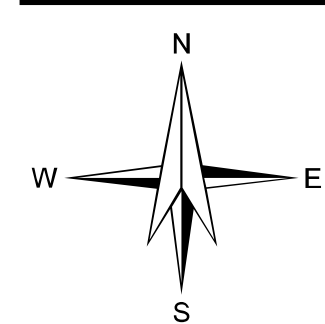
Legend

- Roads
- Albemarle City Limits
- Census Block Groups


Precincts

- ALBEMARLE 10
- ALBEMARLE 11
- ALBEMARLE 3
- ALBEMARLE 7
- ALBEMARLE 8
- ALMOND
- EAST ALBEMARLE
- ENDY
- N ALBEMARLE 2
- SOUTH ALBEMARLE

Section of Precinct 13
to be combined
with Precinct 7



MARCH 23, 2023



THIS MAP IS PREPARED FOR THE INVENTORY OF REAL PROPERTY FOUND WITHIN THIS JURISDICTION, AND IS COMPILED FROM RECORDED DEEDS, PLATS AND OTHER PUBLIC RECORDS AND DATA. USERS OF THIS MAP ARE HEREBY NOTIFIED THAT THE AFOREMENTIONED PUBLIC PRIMARY INFORMATION SOURCES SHOULD BE CONSULTED FOR VERIFICATION OF THE INFORMATION CONTAINED ON THIS MAP. THE COUNTY AND MAPPING COMPANY ASSUME NO LEGAL RESPONSIBILITY FOR THE INFORMATION CONTAINED ON THIS MAP.

